



Andorra (IN CONSTRUCTION)

Pyreeseonmotorbike > Andorra (IN CONSTRUCTION)

PDF

Télécharger le PDF avec plus d'informations sur la route

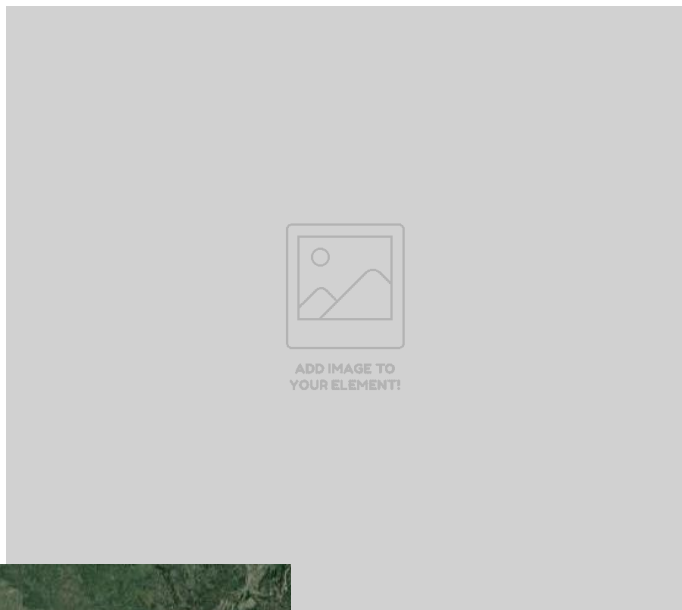
GPX

Téléchargez la piste pour votre itinéraire GPS

KML

Télécharger l'itinéraire au format KML depuis Google Maps

Principal intérêt Intéressant



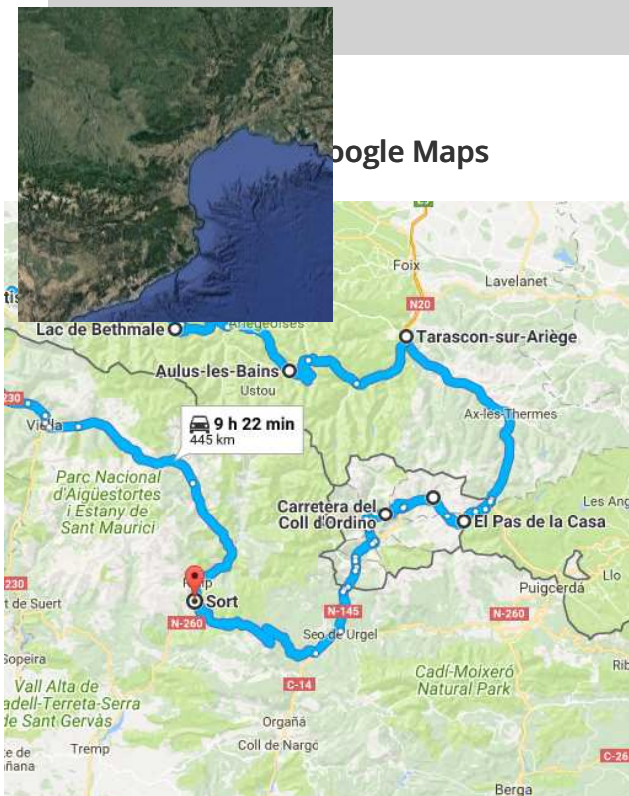
Distance Durée totale efficace

Sortie Arrivée

Autoroutes: 0 Route de campagne: 273
 Autoroutes: 170 Route locale: 0

Description Lieux d'intérêt Où le ravitaillement

Google Maps





© OpenStreetMap contributors

Altitude



0m 100000m 200000m 300000m 400000m



Stage 1 Sort - La Seu D'urgell

N260



42min



51.3

Km

We leave from Sort by the C13 and we continue for a few meters. Arriving at the bridge, we turn left onto the N260 and continue straight on for 45 km approx. At the roundabout we take the second exit in direction La Seu d'urgell and continue straight on the N260 for about 6 km, until we reach Seu D'Urgell.

Fin du tronçon



51.3

Km

kilomètre



Stage 2 La Seu D'Urgell - Escaldes

N-145 y CG-1



21min



20.5

Km

We leave the Seu D'Urgell on the N-145 towards Andorra. At the roundabout we take the third exit towards Andorra and continue straight on this road for 14 km approx. At the next roundabout we take the third exit and continue for 1 km more. We continue along the CG-1 and the indications to Escaldes-Engordany for 6 km, until we reach Escaldes.

Fin du tronçon

Google



71.8

Km

kilomètre



Stage 3

Escaldes - La Massana



7min



5.3

Km

CG-3

We leave Escaldes by Carrer Copríncep François Mitterrand to Av. Del Consell de la Terra. Then we turn left at the second t-junction for Av. De les Nacions Unides. At the roundabout we take the second exit towards CG-3 and continue straight ahead for about 3 km. In the next 3 roundabouts we take the seconds exits and continue for the CG-3 about 2 km more until we reach La Massana.

Fin du tronçon



77.1

Km

kilomètre



Stage 6

La Massana - Canillo



34min



21.5

Km

CS-240

We leave La Massana on Av. De Sant Antoni / CG-3. At the roundabout we take the second exit to El Traves Avenue and continue for about 2 km approx. In the next 2 roundabouts we take the second and the first exit towards Ctra. Del Coll d'Ordino and we continue here for about 10 km. Then we continue along the C / Montaup / CS-240 for about 9 km and at the next 2 roundabouts we take the third exits towards CG-2 and follow the indications until we reach Canillo.

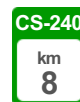
Fin du tronçon



98.6

Km

kilomètre





Stage 7

Canillo - Pas de la casa

CG-2



23min



21.1

Km

We leave Canillo by the CG-2 towards Encamp and follow the indications towards Encamp about 11 km approx. We keep to the left to continue on the CG-2. At the roundabout we take the second exit towards CG-2 and continue along this road about 9 km approx. Then we follow the signs to El Pas de la Casa 1 km approx.

Fin du tronçon



119.7

Km

kilomètre



Stage 8

Pas de la casa - Ax les Thermes

N22 y N20



30min



31

Km

We leave El Pas de la Casa on the N-22 towards L'Hospitalet-près-Andorra and continue along this road for 12 km approx. Then we turn left onto the N-20 and continue straight on for about 20 km until we reach Ax-les-Thermes.

Fin du tronçon



150.7

Km

kilomètre



Stage 9

Ax les Thermes - Sabart

N20



18min



24.7

Km

We leave Ax les Thermes on the N20 and continue straight on this road for about 8 km. Then turn left onto the D2 and follow 1 km approx. Turn left again on the N20 and continue along this road for about 15 km. At the roundabout take the first exit towards Pechiney Avenue and then turn right. We continue for a few meters until we reach Sabart.

Fin du tronçon



175.4

Km

kilomètre

N'existe pas



Stage 10

Sabart - Vicdessos



12min



13.9

D8

Km

We leave Sabart on the D8. At the roundabout we continue straight for about 13 km. We follow the signs until we reach Vicdessos.

Fin du tronçon



189.3

Km

kilomètre

D8

km

54



Stage 11

Vicdessos - Aulus les Bains



42min



30.5

D18 y D8F

Km

We left Vicdessos on the D8. Turn left onto Rue Grande Rue / D8 and continue for about 500m. Then turn right onto Route de Suc / D18 and continue for about 15 km. Then turn left onto the D8F and continue for about 14 km until you reach Aulus les Bains.

Fin du tronçon



219.3

Km

kilomètre

18 y D8

km

2



Stage 12

Aulus les Bains - Seix



18min



18.9

D32

Km

We leave Aulus les Bains on the D32. At the roundabout we take the second exit on the D32 and follow this road about 16 km approx. At the next roundabout we take the third exit onto D3 and follow this road about 3 km approx, until we reach Seix.

Fin du tronçon



238.2

Km

kilomètre

N'existe pas



Stage 13

Seix - Lac de Bethmale

D17



26min



19.1

Km

We leave Seix on the D17. We turn left onto Rue Pujole / D17 and continue for about 4 km approx. Then we turn left again towards Cagomil / D17 and continue for about 10 km prox. Then we turn left onto La Core / D17 and continue for approximately 4 km until reaching Lac de Bethmale.

Fin du tronçon



257.3

Km

kilomètre

N'existe pas



Stage 14

Lac de Bethmale - Audressein

D17



18min



13.1

Km

We leave Lac de Bethmale on the D17 and continue straight on for about 6 km. Then we turn left onto Aret / D17 and continue for approx. 3 km. Then we turn right towards La Hounade / D4 and continue for about 3 km. Turn we left again towards Lanes et Carrerat / D618 and follow the signs until we reach Audressein.

Fin du tronçon



270.4

Km

kilomètre



Stage 15

Audressein - Station du Mourtis

D618



41min



34.9

Km

We leave Audressein on the D618 and continue for about 600m. Then we turn right onto the D618 and continue for about 5 km. We turn right again towards Las Vignes / D618 and continue for about 17 km approx. Then we turn left onto the D85 and continue for about 4 km. Turn right again towards Cubouch / D44, continue for approximately 4 km following the signs until we reach Station du Mourtis.

Fin du tronçon



305.3

Km

kilomètre

N'existe pas



Stage 16

Station du Mourtis - Gaud

 **20min**
 **15.9**
Km

D44

We leave Station du Mourtis on the D44. We turn left to continue on the D44 and continue straight on for about 4 km. Afterwards we turn to the right for Rouge / D44 and continue for about 6 km. We continue straight for about 4 km until Gaud.

Fin du tronçon



321.2
Km

kilomètre

N'existe pas



Stage 17

Gaud - Bagnères de Luchon

 **13min**
 **16.1**
Km

D125

We leave Gaud on the D125. We turn right at the first junction to continue on the D125 and continue straight on for about 15 km. Follow the indications 1 km further towards Bagnères de Luchon.


Fin du tronçon



337.3
Km

kilomètre

N'existe pas



Stage 18

Bagnères de Luchon - Bossost

 **22min**
 **18.4**
Km

D618A

We leave Bagnères de Luchon on Avenue J Barrau / D618A and continue along this street about 400 meters. Then we turn right onto Avenue des Pyrenées / D618A and continue along this road for about 9 km until we reach the border with Spain. Then we turn right and continue along this road for about 8 km until we reach Bossost. At the roundabout we take the first exit in direction N230

Fin du tronçon



355.7
Km

kilomètre

N'existe pas



Stage 19

Bossost - Vielha

N260



13min



15.8

Km

We leave from Bossost by the N230, which we follow straight on about 9 km approx. At the roundabout we take the first exit and continue along the N230 about 4 km approx. At the second roundabout we take the first exit and continue on the N230 approx 1 km. At the third roundabout we take the second exit and continue for 1 km, following the indications, until we reach Vielha.

Fin du tronçon



371.5

Km

kilomètre

N260

km
178



Stage 20

Vielha - Sort

C28 y C13



58min



71

Km

We leave Vielha on the C28. At the roundabout take the second exit in the direction of Carr Betren / C28 and continue for about 6 km. At the next roundabout we take the second exit and continue along the C28 about 36 km approx. Then we continue straight on the C13 for about 29 km, following the signs for La Guingueta D'Aneu / Sort.

Fin du tronçon



442.5

Km

kilomètre

C28 y C13

km
26

Photos de la route

Route vidéo

About us



Address: Av. Generalitat de Catalunya, 27
25560 Sort, Lleida

Phone: +34 973 621 071

E-Mail: info@pyreeneesonmotorbike.com

Web www.pyreeneesonmotorbike.com

Last news

Last routes



Tourmalet & Ordesa (IN PROGRES)



Sant Lorenzo IN PROGRESS



Transpirinaic 2 seas (IN PROGRES)



Viewpoint of the pyrenees IN PROGRES



Tunnel of the pyrenees (IN CONSTRUCTION)

